

A Few Simple Questions To Help You Decide...

Should I get new or archived satellite imagery, and where do you buy something like that anyway?

What are you planning to do with it?

- Analyze **vegetation health** in canopies or crops?
- Make a static base layer for **contextual reference** in CAD or GIS?
- Make stereo models or extract **elevation data**?
- Compile a new map** with your own existing data?
- Extract features** you see in the imagery into vector maps?
- Research** land use and **property** information?
- Use the imagery for **marketing** real estate?

You need multispectral satellite imagery



We'll help you figure out what you need



You need new or fresh archive imagery



You need unlimited viewing access to many data sets



You need many types of highly detailed mapping at one site for CAD and GIS




You need archive satellite imagery



You need access to view aerial imagery and elevations for many areas



You need ready to use aerial imagery with property lines




Call Us

Customer service arranges archived or new image acquisition, custom map compilation, web mapping applications, and more. First Base Solutions can take care of complex technical issues for you with rapid delivery, leaving you free to focus on your business and service customers.




VuMAP

It's an online mapping application. Your annual subscription allows unlimited access through a web browser to view the same imagery and geo-data found on MapWarehouse and more, plus easy built-in tools to research, measure, analyze, plan, and communicate spatial information.




MapWarehouse

It's an online store. Locate your area of interest on a map, then search for imagery and geo-data available covering that area. Add items to your cart, enter a credit card, then download the files. Save the data locally to use in your CAD or GIS based project.



FBSWMS

It's a web mapping service. Your bandwidth based subscription serves an aerial image base layer and contour elevations directly into your WMS compliant CAD or GIS software. Layer your own data over top and compare year over year changes to land use seen in imagery.



Zoom2It

It's a property image generator. First Base Solutions, in partnership with Teranet, brings you instant access to high resolution aerial imagery with embedded parcel boundaries. Generate three custom aerial images focused on your property, neighbourhood, and community.

