

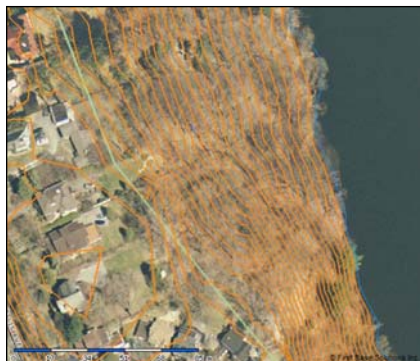
WEB MAPPING TOOLS

FBS has developed a number of web e-commerce products to deliver geospatial data online.

VuMAP™

<http://www.vumap.ca>

VuMAP is a subscription-based online mapping application. With VuMAP you can view valuable geospatial information such as parcel fabric, contours, and lots & concessions boundaries, layered on top of high-quality high-resolution aerial imagery. VuMAP employs the Google Maps API to provide the quickest and most efficient method of accessing geospatial data across the Internet. Using navigation and drawing tools, users can define and measure an area of interest, save current drawing views, and print.

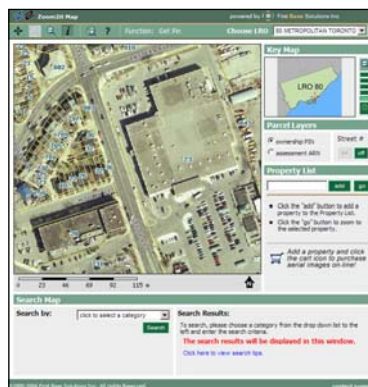
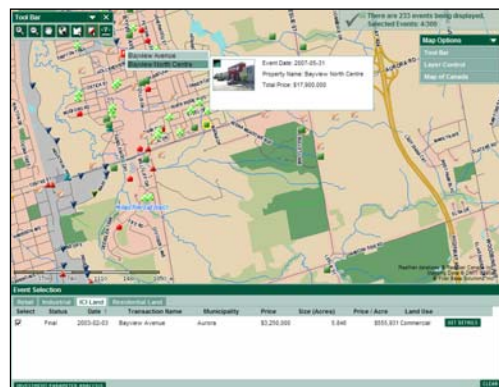


MapWarehouse™

<http://maps.firstbasesolutions.com>

The FBS MapWarehouse leverages the technology of Google Maps to offer for sale and immediate download a comprehensive repository of mapping products including orthophotography, parcel

maps, DEM tiles, topographic, raster and line drawn images.



FBS is also a web developer for mapping portions of Teranet's GeoWarehouse as well as a number of custom property research applications on behalf of RealNet Canada Inc.

Imaging Earth is our expertise. A wholly-owned subsidiary of J. D. Barnes Limited, (founded in 1960), First Base Solutions has been providing geospatial products and services that include digital aerial image acquisition, orthophotography, and rapid production of cityscapes comprising tens of thousands of precision 3D models. We also develop web e-commerce mapping applications and offer Google Earth Enterprise as one of only three Google geospatial partners worldwide and the first outside the USA.



Visit our website at:
www.firstbasesolutions.com

Contact us at:
First Base Solutions Inc.,
140 Renfrew Drive
Suite 100
Markham, Ontario,
Canada L3R 6B3

Phone: 905.477.3600
Fax: 905.477.0892
info@firstbasesolutions.com

43° 51' 33.27" North
79° 21' 52.70" West